



Grange Forest Park, Grange. Management Unit Boundaries




Management Unit Priorities / Final Scores

High 60 to 100	Low 40 to 50
Med 50 to 60	Very Low <40



 Management Unit Boundary
 Waterway

 Property Boundaries (Selected Parcels)
 Scale (Main Map) 1:5000 at A4.



Map Date: 19/12/2006 (c) Brisbane City Council [2006].
 Disclaimer: In consideration of Council, and the copyright owners listed below, permitting the use of this data, you acknowledge and agree that Council, and the copyright owners, give no warranty in relation to the data (including accuracy, reliability, completeness, currency or suitability) and accept no liability (including without limitation, liability in negligence) for any loss, damage or costs (including consequential damage), relating to any use of this data. Data must not be used for direct marketing or be used in breach of the privacy laws. Copyright of data is as follows: Cadastre (c) 2006 Department of Natural Resources and Mines. Street Names and House Numbers (c) 2006 Brisbane City Council. 2005 Aerial Imagery (c) 2005 QASCO. 2002 Aerial Imagery (c) 2002 Webmap Cadastral Data (June 2006)